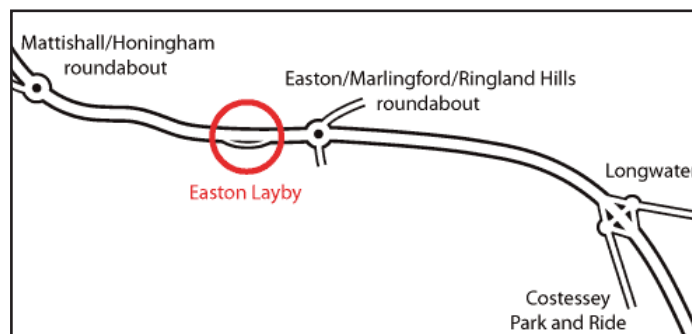





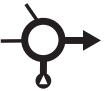



















A 50 mile tulip route car run
around Breckland, Norfolk.

Starting from the Easton
Layby, Norwich and finishing
at Peter Beales Roses,
Attleborough



Originally run on 5th January 2020

<i>Distance</i>	<i>Tulip</i>	<i>Directions</i>
00.0		Set your tripometer to 00.0. Turn left on to A47
00.9		Straight over roundabout to stay on A47
08.4		Take slip Road signed Watton/Dereham A1075
08.8		Turn right at roundabout signed Watton/Toftwood A1075 and go under A47
09.0		Straight over traffic lights
09.2		Turn left at lights signed Watton A1075/Norwich (A47)
18.5		At Watton go straight over traffic lights signed Thetford B1075
22.3		Turn left signed East Harling B1111
30.7		Turn right at 5 ways junction signed Campsite 1 1/2 miles
34.1		Turn left at give way onto A1066 (unsigned)
35.9		Turn left signed West Harling
37.1		Turn right at give way (unsigned)
38.6		Go straight over at 5 ways junction signed 7.5T Weight Limit

<i>Distance</i>	<i>Tulip</i>	<i>Directions</i>
40.0		Turn left at give way onto Garboldisham Road (unsigned)
43.0		Turn left signed Norwich/New Buckenham (B1113)
44.6		Turn left at the Garden House PH (unsigned)
45.9		Straight over crossroad onto Crown Road (unsigned)
46.0		Turn left at give way onto B1077 towards Attleborough (unsigned)
49.0		Follow one way system around to left signed Town Centre/Watton B1077
49.2		Keep left signed Thetford (A11)
50.9		Turn left into Peter Beales Classic Roses Garden and enjoy!

A table has been reserved in the restaurant for 11am. If you arrive early feel free to wander around the gardens and shop. Order and pay for your refreshments at the counter and take a seat.

On leaving Peter Beales, turning left will take you to the A11 in 1/4 mile