

Norfolk Scatter Treasure Hunt

A 50 mile (approx) drive around mid Norfolk visiting sites and places of special interest you might not otherwise see.

You will need a camera/mobile phone camera, mask, road map and a SatNav would be a distinct advantage. There aren't any start or finish points. Rather you choose the order in which you do the route. **Important! You need to arrive at your start point at 2pm.** There will be a short walk at each stop point to answer the clues.

This is not a timed event, rather an enjoyable amble through the Norfolk countryside and we urge you to take the time to explore the places of interest we have chosen. Note that the church at Houghton-on-the-Hill is only open between 2 and 4pm. Tea shop and toilet available at Dereham Windmill and County School Sttion (check opening times).

Some roads are narrow with blind bends. Please be careful of horses, cyclists and walkers.

We advise entrants not to bunch up or form convoys and to respect other road users.

Points will be awarded as follows:

Correct answer: 3pts per clue

Photographing your car at any stop point: 3pts (points only given once)

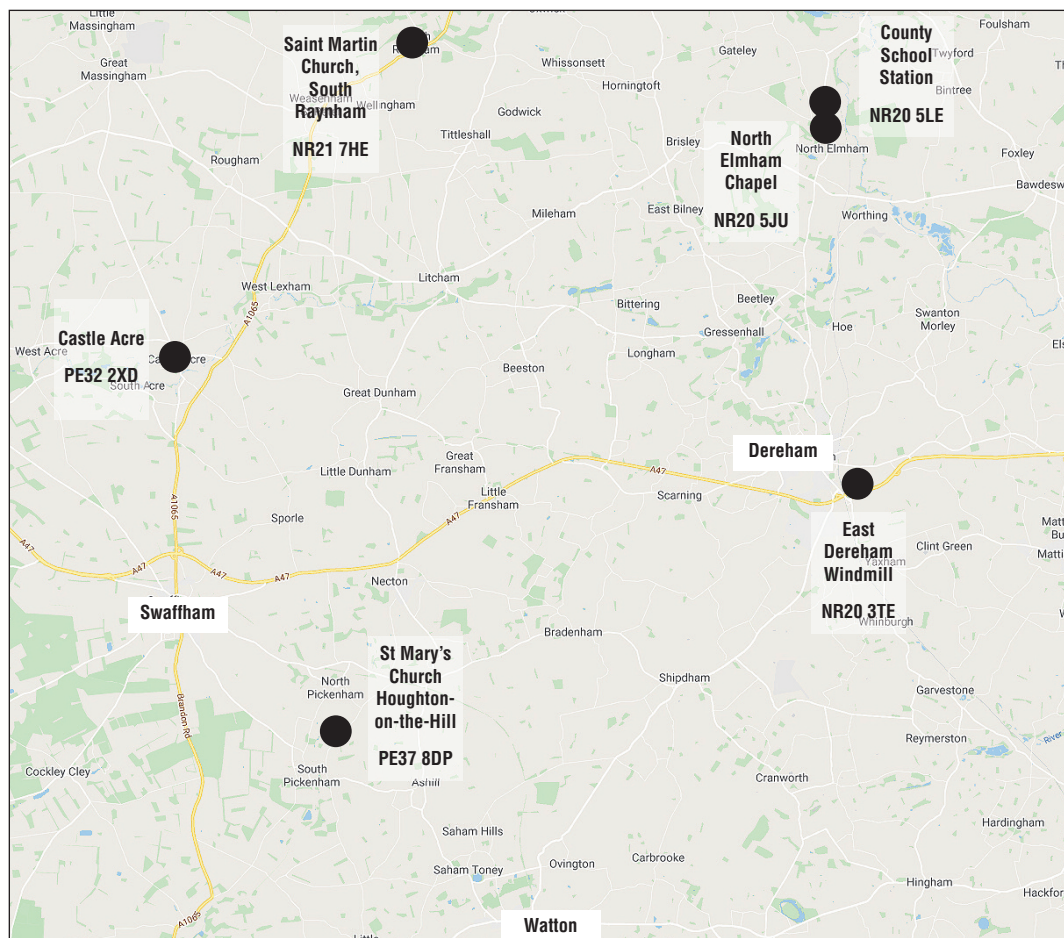
Photographing another Classic at any stop point: 3pts (points only given once for each stop point)

Photographing in the **same shot, more than one** Classic at any stop point: 5pts per photo. The second car needs to be a different car in each photo.

Photographing (by your passenger obviously) another Classic whilst driving: 5pts for each different car.

Please, if you see anybody else at one of the stop points, practice social distancing.

Most importantly enjoy ;-)



East Dereham Windmill

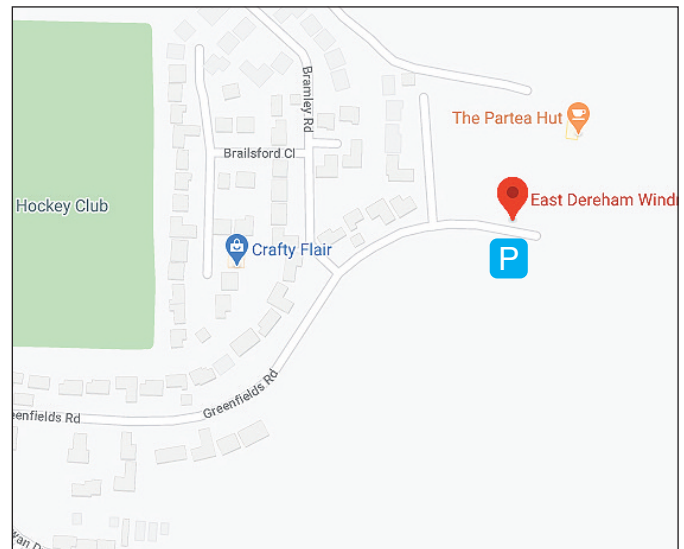
Greenfields Rd, Dereham NR20 3TE

A Grade II listed tower mill built in 1835 and is a five-storey brick tower mill with a boat shaped cap winded by a six bladed fantail. Rescued from dereliction in the 1980s, the mill was recently restored as an exhibition centre. It is located in Cherry Lane (near Neatherd High School) and car access is via Greenfields Road.

It's at the end of a housing estate. Tea shop and toilets

Clue 1:

Who benefited from the opening of the windmill in 2013?



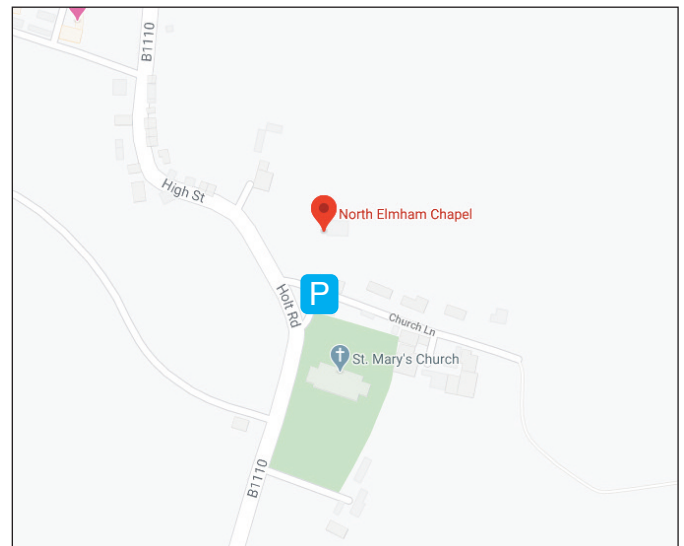
North Elmham Chapel

Church Ln, North Elmham, Dereham NR20 5JU

A place with an unusual story, told by graphic panels. The small Norman chapel here stood on the site of an earlier timber church, probably the Saxon cathedral of East Anglia. It was converted into a fortified manor house by Henry Despenser, the unpopular Bishop of Norwich who brutally suppressed the Peasants' Revolt of 1381.

Clue 2:

When was the chapel converted into a castle?



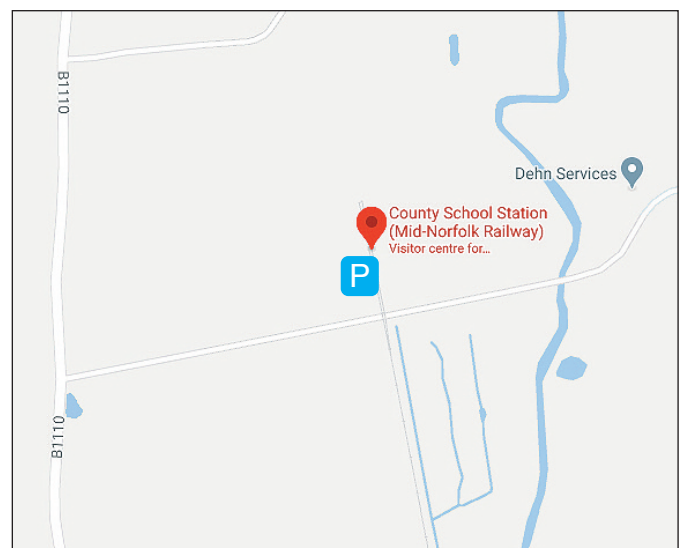
County School Station

Holt Rd, North Elmham, Dereham NR20 5LE

On the Mid-Norfolk Railway and will serve the villages of North Elmham and Guist once services resume. It is 17 miles 40 chains down the line from Wymondham and is the northernmost station owned by the Mid-Norfolk Railway Preservation Trust. Garden and platform to walk around. Poor mobile signal at station. Signal returns on main road. Platform and orchard are open. Tea shop and toilets.

Clue 3: How much did and Anderson Shelter cost?

Clue 4: Who's orchard is it?



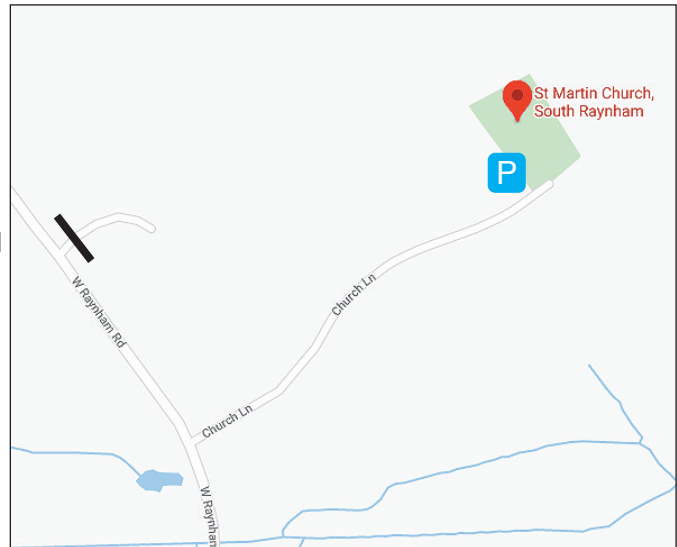
St Martin Church

Church Lane, South Raynham, NR21 7HE

The Church dates back to the 14th century and is built from flint and freestone dressings in the Decorated and Perpendicular style of architecture. The most outstanding feature of the church is the mensa, or altar stone. Believed it's on the edge of the Raynham estate and set away from the nearest road.

The SatNav might take you down a private drive. Make sure you go down Church Lane.

Clue 5: What is Christina otherwise known as?



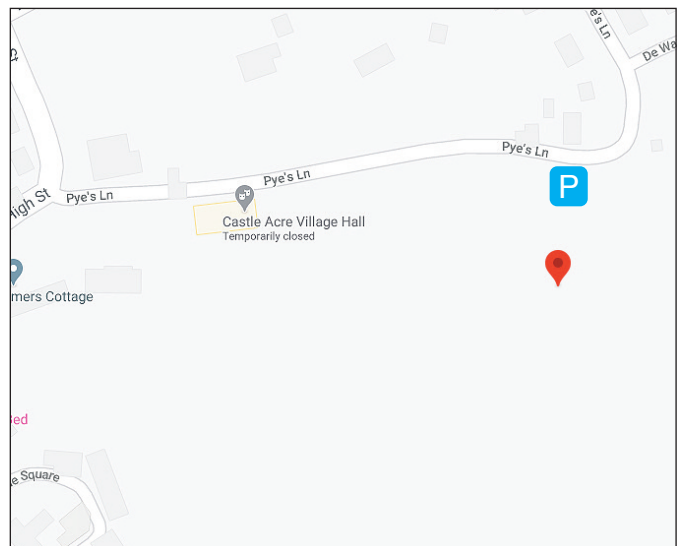
Castle Acre Castle & Bailey Gate

Pye's Lane, Castle Acre, PE32 2XB

The castle was founded soon after the Battle of Hastings by the first William de Warenne, a close associate of William the Conqueror. It is a superb and well-preserved example of a motte-and-bailey castle, and remains one of the most impressive Norman earthworks in the country.

The Bailey Gate is one of two stone gatehouses added to the settlement's massive earthwork defences in about 1200. Small car park (£2) and parking along Pye's Lane.

Clue 6: What did the castle give to Castle Acre?



St Mary's Church

The lost village of Houghton-on-the-Hill,
PE37 8DP

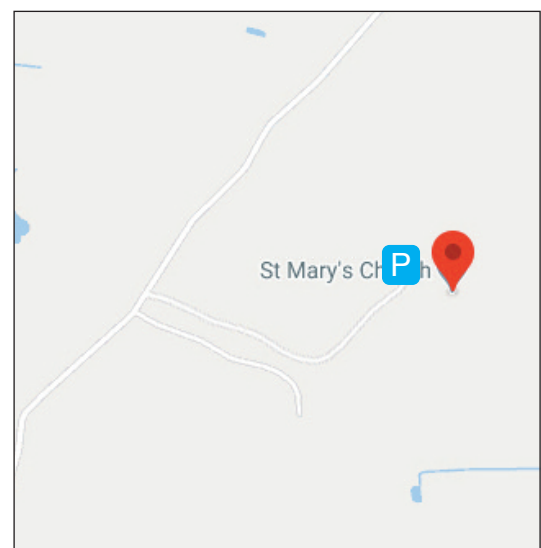
A deserted medieval village, notable for its Grade 1 listed church. The only surviving buildings are a farm and St Mary's church. The church was rescued in the 1990s after being left in a ruinous state.

Being a lost village this isn't on the map but is signposted from the Watton/Swaffham road. Midway between North and South Pickenham. Grade 1 listed church with some renowned wall paintings.

NOTE church is only open between 2-4pm.

Clue 7: What's the code on the gate?

Clue 8: Who's knee is it in the roundels (you might need to ask)?



Answers

Q1: The Community

Q2: Late 14th Century - 1388

Q3: £7 (Free if annual earnings under £250)

Q4: Station Master

Q5: Possum (from headstone by door)

Q6: It's name

Q7: Postcode - PE37 BFB

Q8: God's knee