



A 50 mile (approx) tulip drive around mid Norfolk starting at the Dereham, Red Lion Street / Market Place parking (by cinema,) NR19 2AW at 9am and finishing at Peter Beales Roses, Attleborough for brunch at 11am. The run should take 1<sup>3</sup>/<sub>4</sub> hours so there is plenty of time.













This is not a timed event, rather an enjoyable amble through the Norfolk countryside.













Some roads are narrow with blind bends and can be icy. Please be patient and be careful of horses, cyclists and walkers.













We advise entrants not to bunch up or form convoys and to respect other road users.













Most importantly enjoy ;-)






Originally run on 9th January 2022

<i>Distance</i>	<i>Tulip</i>	<i>Directions</i>
00.0		On leaving Red Lion Street set your tripometer to 00.0 and turn left onto main road and turn right at war memorial
00.0		Almost immediately after bear left after pelican crossing onto Theatre Street (one way)
00.3		Straight over cross roads onto Swanton Road
00.4		Go over level crossing. Carry on through Swanton Morley
04.5		After 2nd bridge turn right signed Bylaugh
06.3		Turn right at cross roads signed Elsing, Mill Street
06.7		Turn left at give way signed Lyng
09.1		Turn right at give way onto A1067 signed Norwich
10.9		Turn right signed Hockering (A47), Weston Park B1535 & ROARR!
12.7		Follow road round to right signed Hockering
14.4		Follow road around to left signed Norwich (A47)
14.9		Follow road around to right signed Norwich (A47)

<i>Distance</i>	<i>Tulip</i>	<i>Directions</i>
16.0		Turn right onto A47 signed Swaffham and immediately take slip road off A47 signed E Tuddenham, Honington and Barnham Broom
16.6		Straight over crossroads signed Barnham Broom
19.3		At Barnham Broom go straight over crossroads signed Hingham and Wymondham
20.8		Turn right at give way unsigned (B1108)
21.9		Cross over level crossing at Kimberley
23.1		Turn left signed Deopham, Deopham Green
23.6		Follow road round to right signed Deopham Green
24.7		Turn right at give way signed Little Ellingham, Hingham, Deopham Green
25.1		Turn left signed Morley, Attleborough, Deopham Green
25.6		After half a mile turn right on bend (unsigned)
26.2		After half a mile turn left (unsigned) onto one of the old runways of Deopham Green Airfield. Built for America's B-17 Flying Fortress
26.8		Turn left at give way signed Bush Green, Gt Ellingham

<i>Distance</i>	<i>Tulip</i>	<i>Directions</i>
27.3		Go straight over at crossroads (unsigned)
27.9		Turn left at give way signed Deopham
28.9		Turn right at give way (unsigned)
29.7		Turn left at give way signed Norwich A11 and join A11
32.0		Take slip road off A11 signed Wymondham, Besthorpe, Spooner Row B1172
32.3		Turn right at roundabout signed Wymondham B1172
32.6		Turn right signed A11 Thetford, Norwich and Spooner Row
32.7		Straight over roundabout signed Thetford A11 and Spooner Row
32.8		Turn left at roundabout signed Spooner Row
33.4		Over level crossing
33.5		Turn right at give way signed Bunwell
35.5		Go past Acorns and turn right on bend signed New Buckenham

<i>Distance</i>	<i>Tulip</i>	<i>Directions</i>
38.0		Turn right at give way signed New Buckenham B1113
39.2		Go through New Buckenham and turn right towards Attleborough B1077, Old Buckenham. Get ready to do some Triumph spotting.
40.7		Go into Old Buckenham and turn left, signed Shropham, just after pedestrian crossing lights.
40.9		Take 1st left to go around village green. Reputed to be the largest village green in Britain. Home to bikers' Two Wheel Tuesdays at the Ox and Plough
41.1		Turn left at give way (unsigned)
41.3		Turn right at give way to go back onto B1077 signed Winfarthing
42.7		Turn right at cross roads onto B1113 signed Banham Zoo
43.4		After approx half a mile turn right down Doe Lane (unsigned)
44.0		Turn left at give way (unsigned)
44.1		Turn left on sharp bend onto Ragmere Road (unsigned)
44.4		Straight over cross roads onto Grove Road (unsigned)
45.4		Turn left at crossroads (give way) signed Shropham

<i>Distance</i>	<i>Tulip</i>	<i>Directions</i>
47.1		Go over level crossing
47.2		Turn right (unsigned) just before left turn sign for Quidenham and station.
48.1		Turn left (unsigned) before road narrows sign
48.4		Turn right at give way (unsigned)
48.6		Turn right into Peter Beales Classic Roses Garden and left into the car park and look out for the club banner and enjoy!

Tables have been reserved in the restaurant for 11am.

On leaving Peter Beales, turning left will take you to the A11 in 1/4 mile.